

IZMJENE I DOPUNE
URBANISTIČKOG PLANA UREĐENJA
"TOPOLJSKI DUNAVAC"



Nositelj izrade prostornog plana:
REPUBLIKA HRVATSKA
OSJEČKO - BARANJSKA ŽUPANIJA
OPĆINA DRAŽ

Stručni izrađivač prostornog plana:
ZAVOD ZA URBANIZAM I IZGRADNJU d.d.
Svetište kardinala Franje Šepera 12, 31 000 Osijek, Hrvatska
tel. 031 225 200 mail: zulo@zulo.hr OIB: 6673609461

2.B

ELEKTRONIČKE KOMUNIKACIJE



0 100m 200m 300m 400m 500m

1 ha

TUMAČ ZNAKOVLJA

GRANICE
OSTALE GRANICE

OBUHVAAT URBANISTIČKOG PLANA UREĐENJA

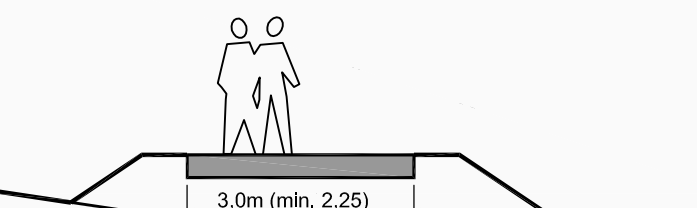
GRANICA GRAĐEVINSKOG PODRUČJA

ELEKTRONIČKE KOMUNIKACIJE

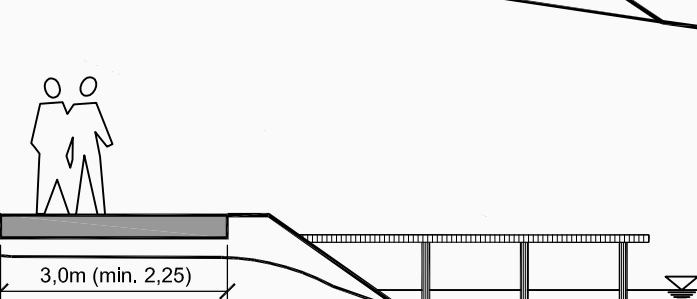
PODROBJE PLANIRANO
VOD ELEKTRONIČKIH KOMUNIKACIJA

KP-kolno-pješačka površina
P-parkiranje osobnih vozila
ZP-zeleni pojas
30-zona smirenog prometa
K-kolnik
PS-pješačka staza
BS-biciklistička staza
TK-vod elektroničkih komunikacija
P-plinovod
E-elektroenergetski kabel
NN-stup nisko naponske mreže
SN-stup srednjeg napona
JR-javna rasvjeta
V-vodopskrbni vod
Vso-vod sanitarne odvodnje

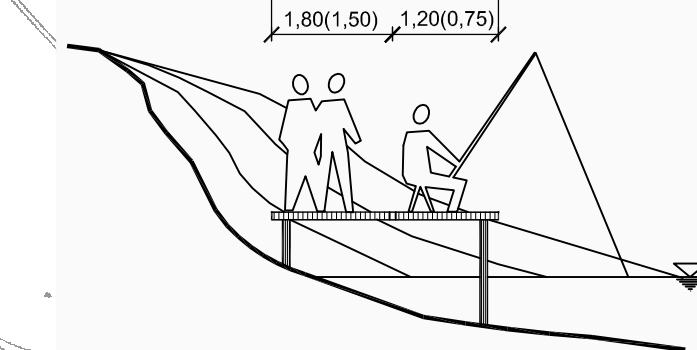
PJEŠAČKA ŠETNICA



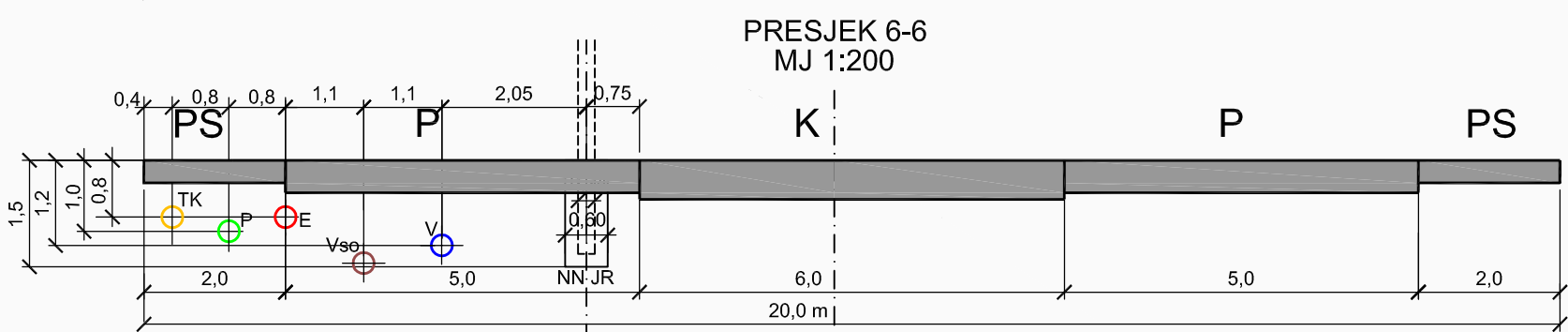
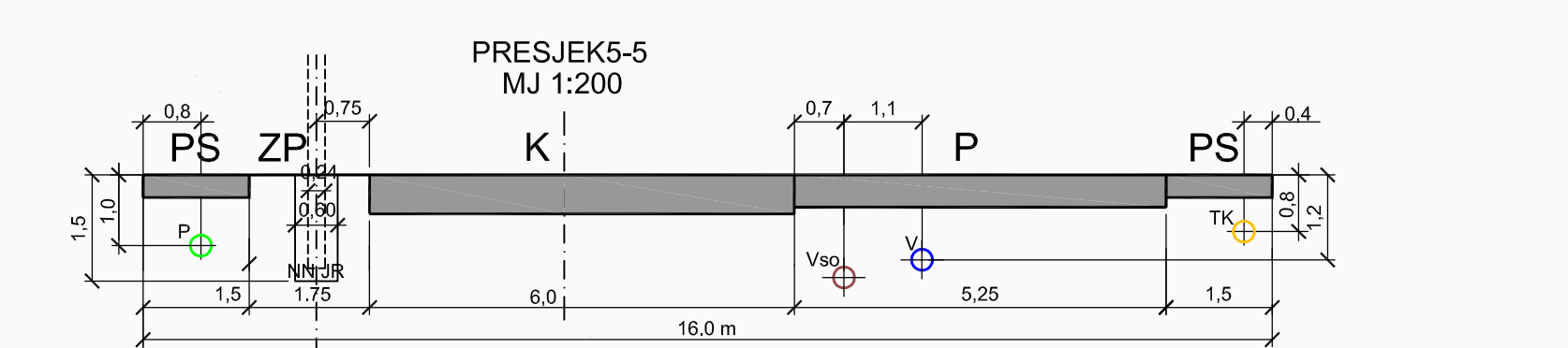
ŠETNICA UZ DUNAVAC



3m (min 2,25m)
1,80(1,50) 1,20(0,75)

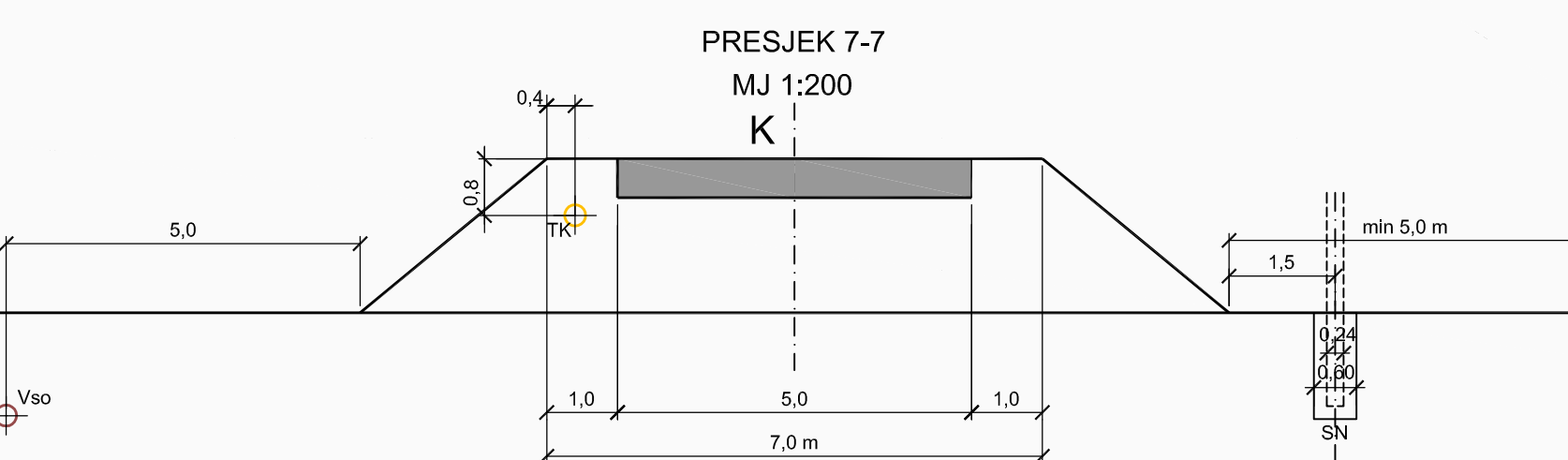


SABIRNE CESTE -ULICE:

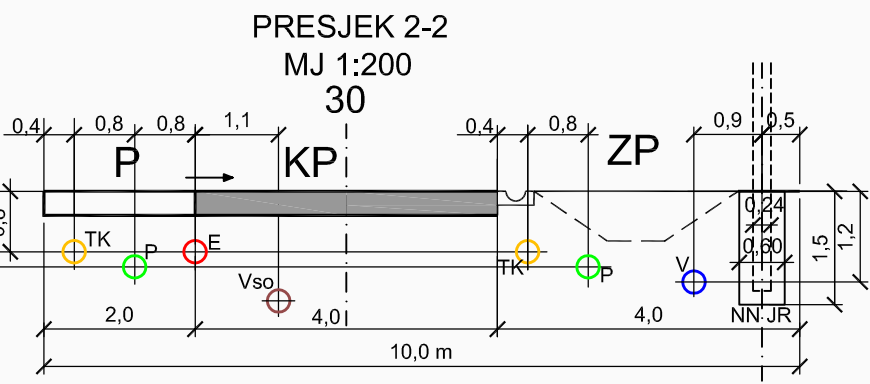
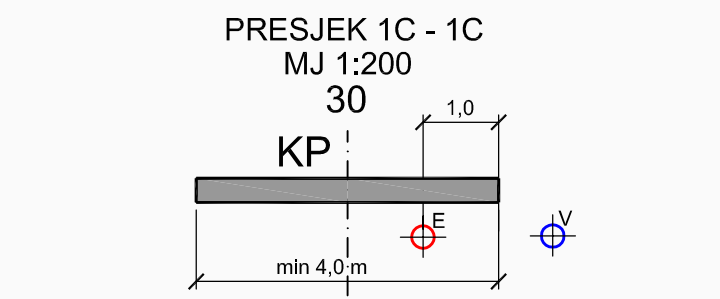
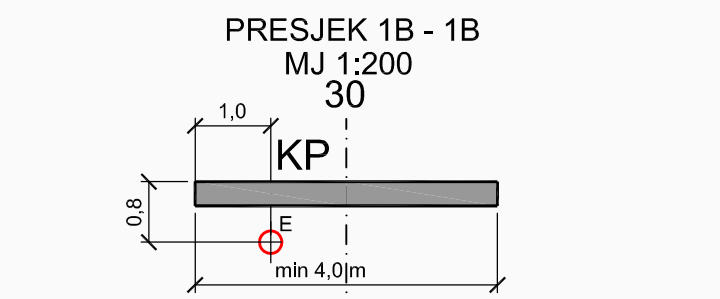
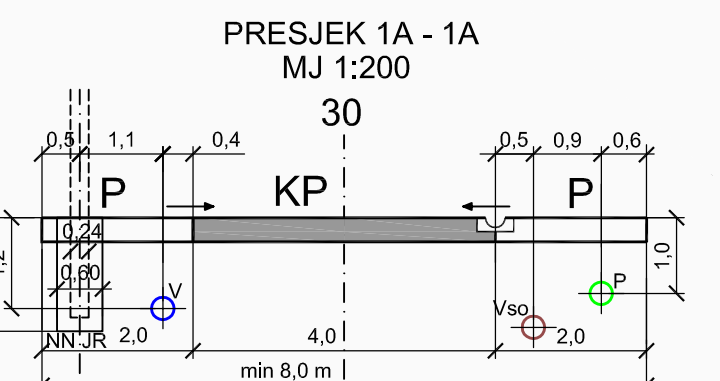
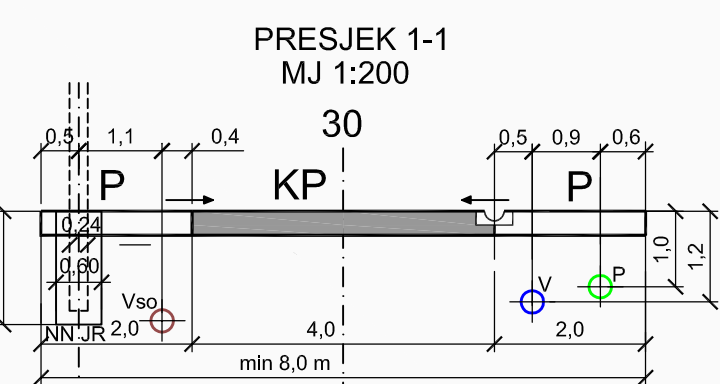


PRESJEK 6A-6A
ISTI JE KAO PRESJEK 6-6 SAMO NEMA

PARKIRANJE UZ POSEBAN REŽIM:

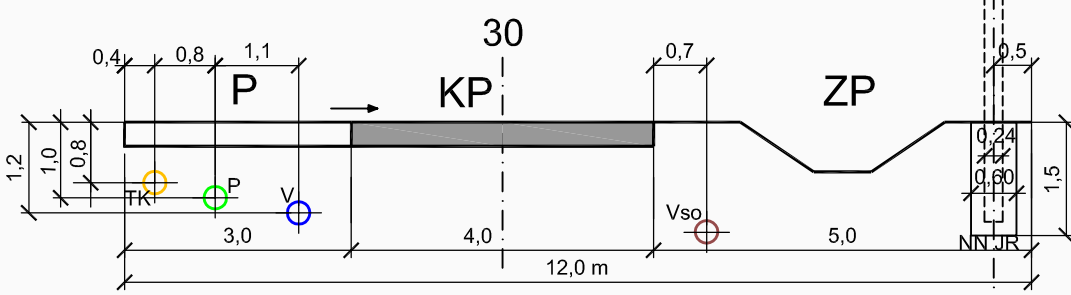


PRISTUPNE CESTE-ULICE:

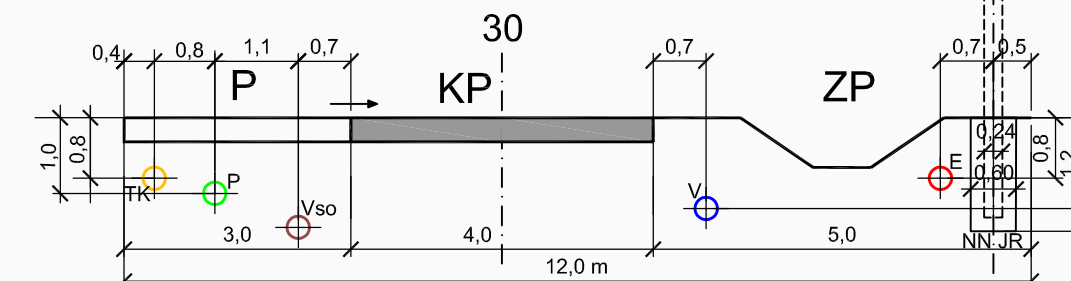


PRESJEK 2A-2A
ISTI JE KAO PRESJEK 2-2 SAMO NEMA

PRESJEK 3-3
MJ 1:200

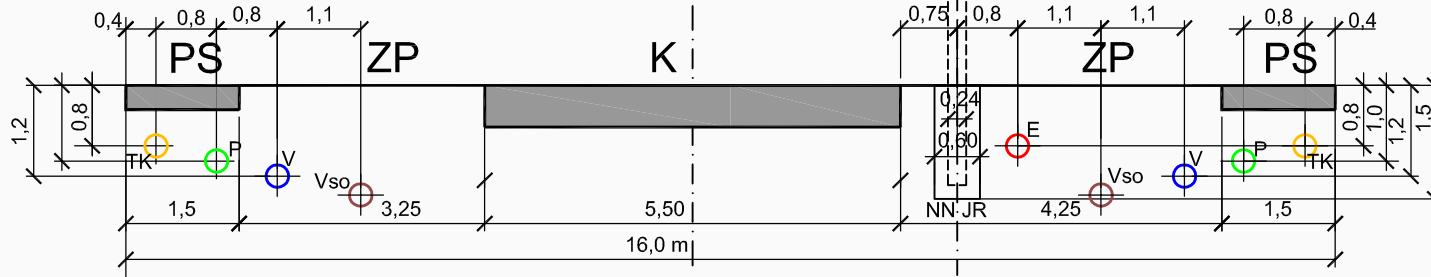


PRESJEK 3A - 3A
MJ 1:200

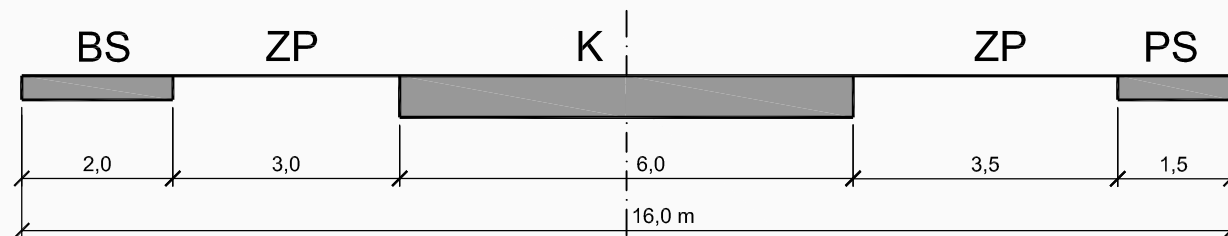


SABIRNE CESTE -ULICE:

PRESJEK 4-4
MJ 1:200



PRESJEK 4A - 4A
MJ 1:200



PRESJEK 4B - 4B
MJ 1:200

